

## **5. tours parks ecological**

---

### **Park Ecological City New**



East park I know dedicate the conservation of medium ambient Y a to formspaces for Guatemalans to enjoy the nature. East destiny tourist bill with rides by The paths nature, informative talks, camping areas, platform for canopy for kids, observation of birds, viewpoints, games of wood,swingsY plus.

**Address:** Final eleven avenue, zone two, City of Guatemala

**maps :** <https://bit.ly/3wC5u8U>

**Plus information:**

<https://www.facebook.com/parqueecologico.ciudadnueva/>



**Muni  
Guate**



## Park Ecological The Assumption, zone 5


The Park Ecological The Assumption, provides a the neighbours of the city a ecological space where will be able to interact with nature and realize activities sports, recreational Y of Environmental education.

**Address:** Final Boulevard Gardens of the Assumption, a a side stand of Bridge the Assumption, zone 5, City of Guatemala

maps : <https://bit.ly/2YLSUwl>

Plus

<https://www.facebook.com/ParqueEcologicoLaAsuncion/>



Muni  
Guate





## Park Ecological Y Sports Cayala , zone 16

Cayalá park is made up of 14 blocks, mostly populated by a forest naturally in where they live birds, butterflies, rabbits, squirrels and other specimens of fauna together with an exquisite variety of flora, crossed by the Contreras River, being the park model of the features environmental of the ravines of the citycapital that even they survive.

It is made up of several nature interpretive trails, bridges and squares, where you can walk or jog breathing fresh air, have fun in our area sporty Y spend a good day decamp, withoutleave of the city.

**Address:** Diagonal 29 (Calzada la Paz) 2-00, zone 16, Guatemala City of Guatemala

**maps :** <https://bit.ly/3F8Qy5A>

**Plus information:** <https://www.cayala.org/>




## Park Ecological Jungle urban, zone fifteen

The Urban Jungle is a community ecological park that seeks improve the economic, social and environmental conditions of the ravine Come in zone 10 Y zone fifteen to the generate research, alliances, worked Y stake active of neighbours Y citizens.

**Address:** 22 avenue B. zone fifteen

**maps :** <https://bit.ly/3Ce9FJB>

**Plus information:** <https://www.facebook.com/junglaurbanaguatemala/>



**Muni  
Guate**





## Park Ecological Kanajuyu , zone 16

In the heart of the city, a place where you may forget you are a stressed city dweller and to live the adventure of the nature in a forest centenary.


we form part of Belt Ecological Metropolitan of green cover, fostering the watch out of the areas wooded within of the city.

Kanajuyú Ecological Park is a forest made up mostly of Pine trees, where you may enjoy of the nature and listen the singing of the birds.

**Address:** 4 avenue Y 17 street, zone 16, Kanajuyu , City of Guatemala

**maps :** <https://bit.ly/3wK5X9t>

**Plus information:** <https://www.facebook.com/junglaurbanaguatemala/>



**Muni  
Guate**




## Park Ecological pine forests of North, zone 18

The Pinares ecological park has three and a half blocks of land with variety of walking trails, perfect for admire the nature. Also, there are a amphitheater, a square civic, viewpoints Y spaces with games childish. There the little ones they can entertainwhile father Y breast prepare a rich lunch in steakhouses that they have been installed in areas strategic.

**Address:** pine forests of North, zone 18, City of Guatemala

**maps :** <https://bit.ly/3qzEnKN>

**Plus information:** <https://bit.ly/30rYlab>



**Muni  
Guate**

